

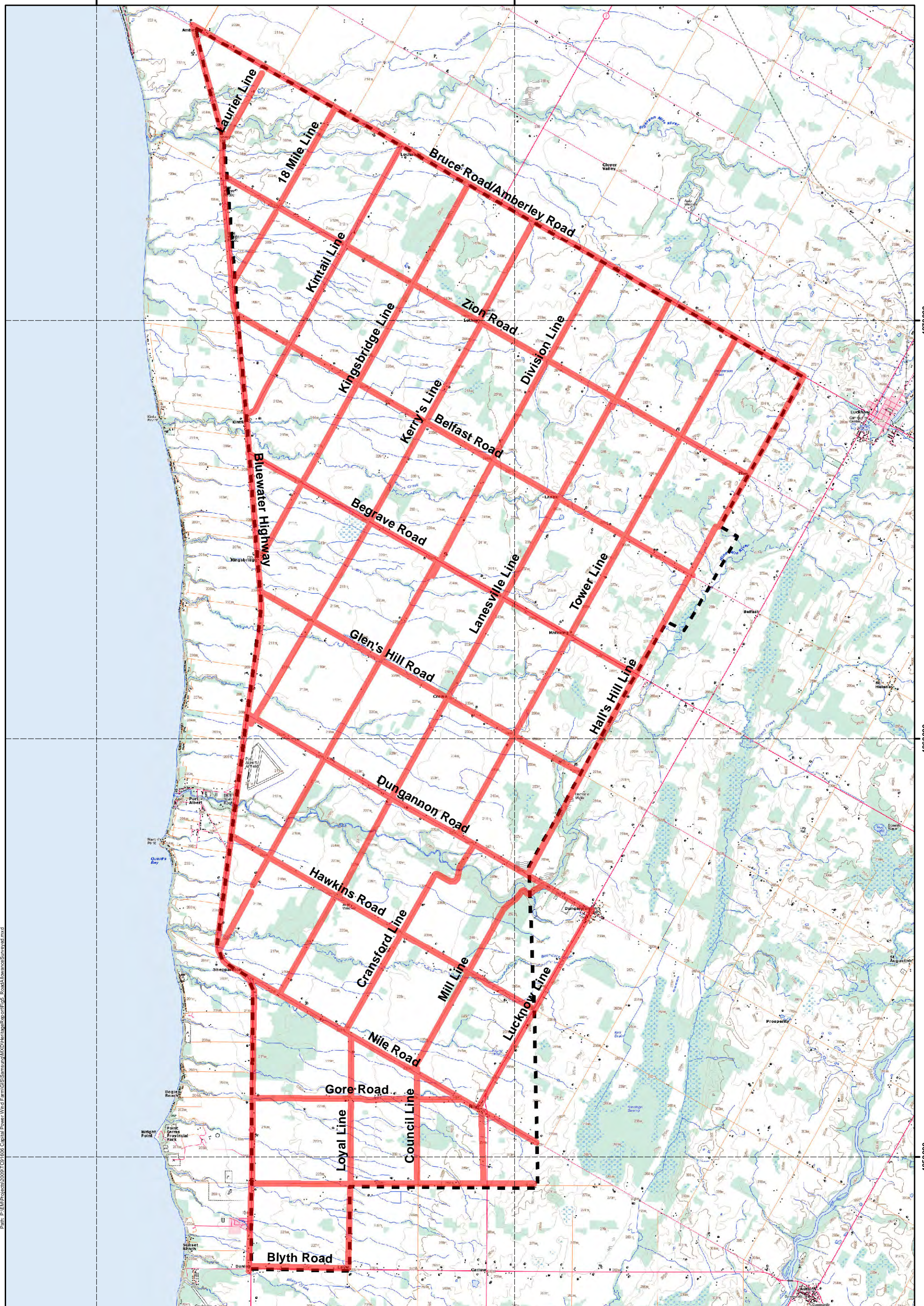
440000

450000

4870000



4860000


4850000



Path: P:\E\Projects\2009\TC91606_Capital Power Wind Farm\GIS\Sumary\Map\Drawings\Report\Fig5_RoadAllowanceSurveyed.mxd

Legend

-  Road Allowances Surveyed in the Area
-  General Project Area



NOTES:
 - Background topographic map data extracted from Natural Resources Canada - National Topographic Database - DRC sheets 50K 41A/04 and 40P/13
 * Scale when printed 11x17 in.

Datum: NAD83
 Projection: UTM Zone 17N



K2 Wind
 Ontario LP



K2 WIND POWER PROJECT

Road Allowances Surveyed During Field Study

PROJECT N^o: TC91606

FIGURE: 5

SCALE: 1:85,000 *

Date: September, 2011